





















CENTRO DE GERENCIAMENTO DA NAVEGAÇÃO AEREA
IMPACTOS METEOROLÓGICOS PREVISTOS:
REL MET DAS 03h00UTC AS 09h30UTC DO DIA 26/11/2021

TABELA DE CORES	
	OPR. EM CONDIÇÕES METEOROLÓGICAS VISUAIS
	OPR. INSTRUMENTOS E/OU COND. MET. ADVERSAS
	ABAIXO DOS MÍNIMOS METEOROLÓGICOS






REGIÃO SUL

	3h	SBPA	PREVISÃO DE CHUVA COM RESTRIÇÃO DE TETO E VISIBILIDADE.
	3h	SBFL	PREVISÃO DE CHUVA COM RESTRIÇÃO DE TETO E VISIBILIDADE. PREVISÃO DE CHUVA.
	3h	SBJV	PREVISÃO DE TROVOADAS COM CHUVA COM RESTRIÇÃO DE TETO.
	3h	SBNF	PREVISÃO DE TROVOADAS COM CHUVA COM RESTRIÇÃO DE TETO.
	3h	SBFI	PREVISÃO DE TROVOADAS COM CHUVA. PREVISÃO DE PANCADAS DE CHUVA.
		SBCT	
	3h	TMA	PREVISÃO DE TROVOADAS ISOLADAS NAS TMA – FI / PA.
	3h		PREVISÃO DE TROVOADAS ISOLADAS NAS TMA – FI / PA.









REGIÃO SUDESTE

		SBSP	
		SBGR	
		SBKP	
		SBRJ	
		SBGL	
		SBBH	
		SBCF	
		SBVT	
		TMA	

REGIÃO CENTRO-OESTE

		SBBR	
		SBGO	
		SBCY	
		SBCG	
		TMA	

REGIÃO NORDESTE

		SBSV	
		SBIL	
		SBPS	
		SBRF	
		SBFZ	
		SBSG	
		SBSL	
		TMA	

REGIÃO NORTE

	3h	SBEG	PREVISÃO DE TROVOADAS ISOLADAS.
		SBBE	
	3h	TMA	PREVISÃO DE TROVOADAS ISOLADAS NA TMA - MN.