





















CENTRO DE GERENCIAMENTO DA NAVEGAÇÃO AEREA
IMPACTOS METEOROLÓGICOS PREVISTOS:
REL MET DAS 15h00UTC AS 21h00UTC DO DIA 14/05/2022

TABELA DE CORES	
	OPR. EM CONDIÇÕES METEOROLÓGICAS VISUAIS
	OPR. INSTRUMENTOS E/OU COND. MET. ADVERSAS
	ABAIXO DOS MÍNIMOS METEOROLÓGICOS






REGIÃO SUL

 3h	SBPA	PREVISÃO DE TROVOADAS COM CHUVA.
 3h	SBFL	
 3h	SBJV	
 3h	SBNF	
 3h	SBFI	PREVISÃO DE PANCADAS DE CHUVA COM RESTRIÇÃO DE TETO E VISIBILIDADE.
 3h		PREVISÃO DE TROVOADAS COM CHUVA.
 3h	SBCT	
 3h	TMA	PREVISÃO DE TROVOADAS ISOLADAS NAS TMA - FI / PA.







REGIÃO SUDESTE

 3h	SBSP	
 3h	SBGR	
 3h	SBKP	
 3h	SBRJ	
 3h	SBGL	
 3h	SBBH	
 3h	SBCF	
 3h	SBVT	
 3h	TMA	



REGIÃO CENTRO-OESTE

 3h	SBBR	
 3h	SBGO	
 3h	SBCY	
 3h	SBCG	PREVISÃO DE TROVOADAS COM CHUVA.
 3h	TMA	PREVISÃO DE TROVOADAS ISOLADAS NAS TMA - CG.

REGIÃO NORDESTE

 3h	SBSV	
 3h	SBIL	PREVISÃO DE PANCADAS DE CHUVA. PREVISÃO DE PANCADAS DE CHUVA.
 3h	SBPS	PREVISÃO DE PANCADAS DE CHUVA. PREVISÃO DE PANCADAS DE CHUVA.
 3h	SBRF	
 3h	SBFZ	
 3h	SBSG	
 3h	SBSL	PREVISÃO DE TROVOADAS COM CHUVA.
 3h	TMA	PREVISÃO DE TROVOADAS ISOLADAS NA TMA - SL.

REGIÃO NORTE

 3h	SBEG	PREVISÃO DE TROVOADAS COM CHUVA.
 3h	SBBE	PREVISÃO DE TROVOADAS COM CHUVA. PREVISÃO DE TROVOADAS COM CHUVA.
 3h	TMA	PREVISÃO DE TROVOADAS ISOLADAS NA TMA - BE. PREVISÃO DE TROVOADAS ISOLADAS NAS TMA - BE / MN.