




















CENTRO DE GERENCIAMENTO DA NAVEGACAO AEREA
IMPACTOS METEOROLOGICOS PREVISTOS:
REL MET DAS 15h00UTC AS 21h00UTC DO DIA 11/08/2022

TABELA DE CORES	
	OPR. EM CONDIÇÕES METEOROLÓGICAS VISUAIS
	OPR. INSTRUMENTOS E/OU COND. MET. ADVERSAS
	ABAIXO DOS MÍNIMOS METEOROLÓGICOS






REGIÃO SUL

 SBPA	
 SBFL	
 SBJV	
 SBNF	
 SBFI	
 SBCT	
 TMA	









REGIÃO SUDESTE

 SBSP	
 SBGR	
 SBKP	
 SBRJ	
 SBGL	
 SBBH	
 SBCF	
 SBVT	
 TMA	


REGIÃO CENTRO-OESTE

 SBBR	
 SBGO	
 SBCY	
 SBCG	
 TMA	

REGIÃO NORDESTE

 SBSV	
 SBIL	
 SBPS	
 SBRF	
 SBFZ	
 SBSG	
 SBSS	
 TMA	

REGIÃO NORTE

 SBEG	
 3h SBBE	PREVISÃO DE TROVOADAS ISOLADAS.
 3h TMA	PREVISÃO DE TROVOADAS ISOLADAS NA TMA - BE.