




















CENTRO DE GERENCIAMENTO DA NAVEGACAO AEREA
IMPACTOS METEOROLOGICOS PREVISTOS:
REL. MET DA 09h30UTC AS 15h00UTC DO DIA 03/04/2024

TABELA DE CORES	
	OPR. EM CONDIÇÕES METEOROLÓGICAS VISUAIS
	OPR. INSTRUMENTOS E/OU COND. MET. ADVERSAS
	ABAIXO DOS MÍNIMOS METEOROLÓGICOS






REGIÃO SUL

	SBPA	
	SBFL	
	SBJV	
	SBNF	
	SBFI	
	SBCT	PREVISÃO DE RESTRIÇÃO DE TETO.
	TMA	









REGIÃO SUDESTE

	SBSP	PREVISÃO DE RESTRIÇÃO DE TETO.
	SBGR	PREVISÃO DE RESTRIÇÃO DE TETO.
	SBKP	
	SBRJ	
	SBGL	
	SBCF	PREVISÃO DE NÉVOA ÚMIDA COM RESTRIÇÃO DE TETO E VISIBILIDADE.
	SBBH	
	SBVT	
	TMA	




REGIAO CENTRO-OESTE

	SBBR	PREVISÃO DE NEVOEIRO.
	SBGO	
	SBCY	
	SBCG	
	TMA	

REGIAO NORDESTE

	SBSV	
	SBIL	
	SBPS	PREVISÃO DE NÉVOA ÚMIDA COM RESTRIÇÃO DE VISIBILIDADE.
	SBRF	
	SBFZ	
	SBSG	
	SBSL	
	TMA	

REGIÃO NORTE

	SBEG	PREVISÃO DE RESTRIÇÃO DE TETO.
	SBBE	
	TMA	