
























**CENTRO DE GERENCIAMENTO DA NAVEGACAO AEREA**  
**IMPACTOS METEOROLOGICOS PREVISTOS:**  
**REL. MET DA 09h30UTC AS 15h00UTC DO DIA 30/06/2024**

TABELA DE CORES	
	OPR. EM CONDIÇÕES METEOROLÓGICAS VISUAIS
	OPR. INSTRUMENTOS E/OU COND. MET. ADVERSAS
	ABAIXO DOS MÍNIMOS METEOROLÓGICOS






**REGIÃO SUL**

	SBCO	
	SBFL	
	SBJV	
	SBNF	
	SBFI	
	SBCT	
	TMA	









**REGIÃO SUDESTE**

	SBSP	PREVISÃO DE NÉVOA ÚMIDA COM RESTRIÇÃO DE TETO E VISIBILIDADE.
		PREVISÃO DE NÉVOA ÚMIDA COM RESTRIÇÃO DE TETO E VISIBILIDADE.
	SBGR	PREVISÃO DE NÉVOA ÚMIDA COM RESTRIÇÃO DE TETO E VISIBILIDADE.
		PREVISÃO DE NÉVOA ÚMIDA COM RESTRIÇÃO DE TETO E VISIBILIDADE.
	SBKP	
	SBRJ	PREVISÃO DE CHUVA COM RESTRIÇÃO DE TETO E VISIBILIDADE.
		PREVISÃO DE CHUVA COM RESTRIÇÃO DE TETO E VISIBILIDADE.
	SBGL	PREVISÃO DE CHUVA COM RESTRIÇÃO DE TETO E VISIBILIDADE.
		PREVISÃO DE CHUVA COM RESTRIÇÃO DE TETO E VISIBILIDADE.
	SBCF	
	SBBH	
	SBVT	
	TMA	

**REGIAO CENTRO-OESTE**

	SBBR	
	SBGO	
	SBCY	
	SBCG	
	TMA	

**REGIAO NORDESTE**

	SBSV	
	SBIL	
	SBPS	
	SBRF	
	SBFZ	
	SBSG	
	SBSL	
	TMA	

**REGIÃO NORTE**

	SBEG	
	SBBE	
	TMA	