




















CENTRO DE GERENCIAMENTO DA NAVEGAÇÃO AÉREA
IMPACTOS METEOROLÓGICOS PREVISTOS:
REL. MET DA 15h00UTC AS 21h00UTC DO DIA 30/06/2024

TABELA DE CORES	
	OPR. EM CONDIÇÕES METEOROLÓGICAS VISUAIS
	OPR. INSTRUMENTOS E/OU COND. MET. ADVERSAS
	ABAIXO DOS MÍNIMOS METEOROLÓGICOS






REGIÃO SUL

	SBCO	
	SBFL	
	SBJV	
	SBNF	
	SBFI	
	SBCT	
	TMA	









REGIÃO SUDESTE

	SBSP	PREVISÃO DE RESTRIÇÃO DE TETO. PREVISÃO DE RESTRIÇÃO DE TETO.
	SBGR	PREVISÃO DE RESTRIÇÃO DE TETO. PREVISÃO DE RESTRIÇÃO DE TETO.
	SBKP	
	SBRJ	PREVISÃO DE CHUVA COM RESTRIÇÃO DE TETO E VISIBILIDADE. PREVISÃO DE CHUVA COM RESTRIÇÃO DE TETO E VISIBILIDADE.
	SBGL	PREVISÃO DE CHUVA COM RESTRIÇÃO DE TETO E VISIBILIDADE. PREVISÃO DE CHUVA COM RESTRIÇÃO DE TETO E VISIBILIDADE.
	SBCF	
	SBBH	
	SBVT	PREVISÃO DE PANCADAS DE CHUVA.
	TMA	



REGIÃO CENTRO-OESTE

	SBBR	
	SBGO	
	SBCY	
	SBCG	
	TMA	

REGIÃO NORDESTE

	SBSV	
	SBIL	
	SBPS	
	SBRF	
	SBFZ	
	SBSG	
	SBSL	
	TMA	

REGIÃO NORTE

	SBEG	PREVISÃO DE TROVOADAS ISOLADAS.
	SBBE	PREVISÃO DE TROVOADAS COM CHUVA.
	TMA	PREVISÃO DE TROVOADAS ISOLADAS NAS TMA - BE / MN.