




















CENTRO DE GERENCIAMENTO DA NAVEGAÇÃO AÉREA
IMPACTOS METEOROLÓGICOS PREVISTOS:
REL. MET DA 15h00UTC AS 21h00UTC DO DIA 01/08/2024

| TABELA DE CORES | |
|---|--|
|  | OPR. EM CONDIÇÕES METEOROLÓGICAS VISUAIS |
|  | OPR. INSTRUMENTOS E/OU COND. MET. ADVERSAS |
|  | ABAIXO DOS MÍNIMOS METEOROLÓGICOS |






REGIÃO SUL

| | | |
|---|------|--------------------------------|
|  | SBCO | |
|  | SBFL | |
|  | SBJV | PREVISÃO DE RESTRIÇÃO DE TETO. |
|  | SBNF | |
|  | SBFI | |
|  | SBCT | PREVISÃO DE RESTRIÇÃO DE TETO. |
|  | TMA | |









REGIÃO SUDESTE

| | | |
|--|------|--|
|  | SBSP | |
|  | SBGR | |
|  | SBKP | |
|  | SBRJ | |
|  | SBGL | |
|  | SBCF | |
|  | SBBH | |
|  | SBVT | |
|  | TMA | |


REGIÃO CENTRO-OESTE

| | | |
|---|------|--|
|  | SBBR | |
|  | SBGO | |
|  | SBCY | |
|  | SBCG | |
|  | TMA | |

REGIÃO NORDESTE

| | | |
|---|------|--|
|  | SBSV | PREVISÃO DE CHUVA. PREVISÃO DE CHUVA. |
|  | SBIL | PREVISÃO DE CHUVA. PREVISÃO DE CHUVA. |
|  | SBPS | PREVISÃO DE CHUVA. PREVISÃO DE CHUVA. |
|  | SBRF | |
|  | SBFZ | |
|  | SBSG | |
|  | SBSL | PREVISÃO DE PANCADAS DE CHUVA. |
|  | TMA | |

REGIÃO NORTE

| | | |
|---|------|---|
|  | SBEG | |
|  | SBBE | PREVISÃO DE TROVOADAS COM CHUVA. |
|  | TMA | PREVISÃO DE TROVOADAS ISOLADAS NA TMA - BE. |