




















CENTRO DE GERENCIAMENTO DA NAVEGACAO AEREA
IMPACTOS METEOROLOGICOS PREVISTOS:
REL. MET DA 09h30UTC AS 15h00UTC DO DIA 18/11/2024

TABELA DE CORES	
	OPR. EM CONDIÇÕES METEOROLÓGICAS VISUAIS
	OPR. INSTRUMENTOS E/OU COND. MET. ADVERSAS
	ABAIXO DOS MÍNIMOS METEOROLÓGICOS






REGIÃO SUL

	SBCO	PREVISÃO DE CHUVA. PREVISÃO DE CHUVA.
	SBFL	
	SBJV	PREVISÃO DE NÉVOA ÚMIDA COM RESTRIÇÃO DE TETO E VISIBILIDADE.
	SBNF	PREVISÃO DE NEVOEIRO.
	SBFI	
	SBCT	PREVISÃO DE RESTRIÇÃO DE TETO.
	TMA	PREVISÃO DE TROVOADAS ISOLADAS NA TMA - FL









REGIÃO SUDESTE

	SBSP	PREVISÃO DE RESTRIÇÃO DE TETO.
	SBGR	PREVISÃO DE RESTRIÇÃO DE TETO.
	SBKP	
	SBRJ	
	SBGL	PREVISÃO DE RESTRIÇÃO DE TETO.
	SBCF	
	SBBH	
	SBVT	
	TMA	


REGIAO CENTRO-OESTE

	SBBR	PREVISÃO DE RESTRIÇÃO DE TETO.
	SBGO	
	SBCY	
	SBCG	
	TMA	PREVISÃO DE TROVOADAS ISOLADAS NAS TMA - CY.

REGIAO NORDESTE

	SBSV	
	SBIL	PREVISÃO DE CHUVA.
	SBPS	PREVISÃO DE CHUVA.
	SBRF	PREVISÃO DE RESTRIÇÃO DE TETO.
	SBFZ	
	SBSG	
	SBSL	
	TMA	

REGIÃO NORTE

	SBEG	
	SBBE	
	TMA	