




















CENTRO DE GERENCIAMENTO DA NAVEGACAO AEREA
IMPACTOS METEOROLOGICOS PREVISTOS:
REL MET DAS 09h30UTC AS 15h00UTC DO DIA 11/04/2026

TABELA DE CORES	
	OPR. EM CONDIÇÕES METEOROLÓGICAS VISUAIS
	OPR. INSTRUMENTOS E/OU COND. MET. ADVERSAS
	ABAIXO DOS MÍNIMOS METEOROLÓGICOS






REGIÃO SUL

	SBPA	
	SBFL	
	SBJV	PREVISÃO DE CHUVISCO COM RESTRIÇÃO DE TETO. PREVISÃO DE CHUVA.
	SBNF	
	SBFI	
	SBCT	PREVISÃO DE RESTRIÇÃO DE TETO.
	TMA	









REGIÃO SUDESTE

	SBSP	
	SBGR	
	SBKP	
	SBRJ	
	SBGL	
	SBBH	
	SBCF	
	SBVT	PREVISÃO DE CHUVA COM RESTRIÇÃO DE TETO E VISIBILIDADE. PREVISÃO DE CHUVA COM RESTRIÇÃO DE TETO E VISIBILIDADE.
	TMA	




REGIÃO CENTRO-OESTE

	SBBR	
	SBGO	
	SBCY	
	SBCG	
	TMA	

REGIÃO NORDESTE

	SBSV	
	SBIL	
	SBPS	
	SBRF	
	SBFZ	PREVISÃO DE TROVOADAS COM CHUVA.
	SBSG	PREVISÃO DE PANCADAS DE CHUVA.
	SBSL	
	TMA	

REGIÃO NORTE

	SBEG	PREVISÃO DE RESTRIÇÃO DE TETO.
	SBBE	
	TMA	