























CENTRO DE GERENCIAMENTO DA NAVEGAÇÃO AEREA
IMPACTOS METEOROLÓGICOS PREVISTOS:
REL MET DAS 09h30UTC AS 15h00UTC DO DIA 22/05/2026

TABELA DE CORES	
	OPR. EM CONDIÇÕES METEOROLÓGICAS VISUAIS
	OPR. INSTRUMENTOS E/OU COND. MET. ADVERSAS
	ABAIXO DOS MÍNIMOS METEOROLÓGICOS






REGIÃO SUL

	SBPA	
	SBFL	
	SBJV	
	SBNF	
	SBFI	PREVISÃO DE PANCADAS DE CHUVA.
	SBCT	PREVISÃO DE RESTRIÇÃO DE TETO.
		PREVISÃO DE RESTRIÇÃO DE TETO.
	TMA	











REGIÃO SUDESTE

	SBSP	PREVISÃO DE RESTRIÇÃO DE TETO.
		PREVISÃO DE RESTRIÇÃO DE TETO.
	SBGR	PREVISÃO DE RESTRIÇÃO DE TETO.
		PREVISÃO DE RESTRIÇÃO DE TETO.
	SBKP	
	SBRJ	
	SBGL	
	SBBH	
	SBCF	
	SBVT	
	TMA	




REGIÃO CENTRO-OESTE

	SBBR	
	SBGO	
	SBCY	
	SBCG	
	TMA	

REGIÃO NORDESTE

	SBSV	
	SBIL	PREVISÃO DE PANCADAS DE CHUVA.
		PREVISÃO DE PANCADAS DE CHUVA.
	SBPS	PREVISÃO DE CHUVA COM RESTRIÇÃO DE VISIBILIDADE.
		PREVISÃO DE CHUVA COM RESTRIÇÃO DE VISIBILIDADE.
	SBRF	
	SBFZ	
	SBSG	
	SBSL	PREVISÃO DE PANCADAS DE CHUVA.
	TMA	

REGIÃO NORTE

	SBEG	PREVISÃO DE TROVOADAS COM CHUVA.
		PREVISÃO DE TROVOADAS ISOLADAS.
	SBBE	PREVISÃO DE TROVOADAS COM CHUVA.
		PREVISÃO DE TROVOADAS COM CHUVA.
	TMA	PREVISÃO DE TROVOADAS ISOLADAS NA TMA - MN.
		PREVISÃO DE TROVOADAS ISOLADAS NAS TMA - MN / BE.