




















**CENTRO DE GERENCIAMENTO DA NAVEGAÇÃO AEREA**  
**IMPACTOS METEOROLÓGICOS PREVISTOS:**  
**REL MET DAS 15h00UTC AS 21h00UTC DO DIA 31/05/2026**

TABELA DE CORES	
	OPR. EM CONDIÇÕES METEOROLÓGICAS VISUAIS
	OPR. INSTRUMENTOS E/OU COND. MET. ADVERSAS
	ABAIXO DOS MÍNIMOS METEOROLÓGICOS






**REGIÃO SUL**

 SBPA	
 SBFL	
 SBJV	
 SBNF	
 SBFI	
 SBCT	
 TMA	









**REGIÃO SUDESTE**

 SBSP	
 SBGR	
 SBKP	
 SBGL	
 SBRJ	
 SBBH	
 SBCF	
 SBVT	
 TMA	


**REGIÃO CENTRO-OESTE**

 SBBR	
 SBGO	
 SBCY	
 SBCG	
 TMA	

**REGIÃO NORDESTE**

 SBSV	
 SBIL	
 SBPS	
 SBRF	
 SBFZ	
 SBSG	
 3h SBLS	PREVISÃO DE TROVOADAS COM CHUVA.
 3h TMA	PREVISÃO DE TROVOADAS ISOLADAS NA TMA - SL.

**REGIÃO NORTE**

 3h SBEG	PREVISÃO DE TROVOADAS COM CHUVA. PREVISÃO DE TROVOADAS COM CHUVA.
 3h SBBE	PREVISÃO DE TROVOADAS COM CHUVA.
 3h TMA	PREVISÃO DE TROVOADAS ISOLADAS NA TMA - MN. PREVISÃO DE TROVOADAS ISOLADAS NAS TMA - MN / BE.