




















CENTRO DE GERENCIAMENTO DA NAVEGAÇÃO AÉREA
IMPACTOS METEOROLÓGICOS PREVISTOS:
REL MET DAS 15h00UTC AS 21h00UTC DO DIA 03/06/2026

TABELA DE CORES	
	OPR. EM CONDIÇÕES METEOROLÓGICAS VISUAIS
	OPR. INSTRUMENTOS E/OU COND. MET. ADVERSAS
	ABAIXO DOS MÍNIMOS METEOROLÓGICOS






REGIÃO SUL

	SBPA	
	SBFL	
	SBJV	
	SBNF	
	SBFI	
	SBCT	
	TMA	









REGIÃO SUDESTE

	SBSP	
	SBGR	
	SBKP	
	SBGL	
	SBRJ	
	SBBH	
	SBCF	
	SBVT	
	TMA	


REGIÃO CENTRO-OESTE

	SBBR	
	SBGO	
	SBCY	
	SBCG	
	TMA	

REGIÃO NORDESTE

	SBSV	PREVISÃO DE CHUVA. PREVISÃO DE CHUVA.
	SBIL	PREVISÃO DE CHUVA. PREVISÃO DE CHUVA.
	SBPS	PREVISÃO DE CHUVA. PREVISÃO DE CHUVA.
	SBRF	PREVISÃO DE CHUVA. PREVISÃO DE CHUVA.
	SBFZ	PREVISÃO DE PANCADAS DE CHUVA. PREVISÃO DE PANCADAS DE CHUVA.
	SBSG	
	SBSI	PREVISÃO DE PANCADAS DE CHUVA. PREVISÃO DE PANCADAS DE CHUVA.
	TMA	PREVISÃO DE TROVOADAS ISOLADAS NAS TMA - SL / FZ.

REGIÃO NORTE

	SBEG	PREVISÃO DE PANCADAS DE CHUVA.
	SBBE	PREVISÃO DE TROVOADAS COM CHUVA.
	TMA	PREVISÃO DE TROVOADAS ISOLADAS NAS TMA - MN / BE.