




















CENTRO DE GERENCIAMENTO DA NAVEGAÇÃO AEREA
IMPACTOS METEOROLÓGICOS PREVISTOS:
REL MET DAS 09h30UTC AS 15h00UTC DO DIA 15/06/2026

TABELA DE CORES	
	OPR. EM CONDIÇÕES METEOROLÓGICAS VISUAIS
	OPR. INSTRUMENTOS E/OU COND. MET. ADVERSAS
	ABAIXO DOS MÍNIMOS METEOROLÓGICOS






REGIÃO SUL

	SBPA	
	SBFL	
	SBJV	PREVISÃO DE CHUVISCO/NÉVOA ÚMIDA COM RESTRIÇÃO DE TETO E VISIBILIDADE.
	SBNF	
	SBFI	
	SBCT	PREVISÃO DE CHUVISCO COM RESTRIÇÃO DE TETO E VISIBILIDADE. PREVISÃO DE CHUVISCO COM RESTRIÇÃO DE TETO E VISIBILIDADE.
	TMA	









REGIÃO SUDESTE

	SBSP	PREVISÃO DE CHUVA COM RESTRIÇÃO DE TETO E VISIBILIDADE. PREVISÃO DE CHUVA COM RESTRIÇÃO DE TETO E VISIBILIDADE.
	SBGR	PREVISÃO DE CHUVA COM RESTRIÇÃO DE TETO E VISIBILIDADE. PREVISÃO DE CHUVA COM RESTRIÇÃO DE TETO E VISIBILIDADE.
	SBKP	PREVISÃO DE RESTRIÇÃO DE TETO.
	SBGL	
	SBRJ	
	SBBH	
	SBCF	
	SBVT	
	TMA	PREVISÃO DE TROVOADAS ISOLADAS NA TMA - RJ. PREVISÃO DE TROVOADAS ISOLADAS NA TMA - RJ.

REGIÃO CENTRO-OESTE

	SBBR	
	SBGO	
	SBCY	PREVISÃO DE RESTRIÇÃO DE TETO. PREVISÃO DE RESTRIÇÃO DE TETO.
	SBCG	PREVISÃO DE NEVOEIRO COM RESTRIÇÃO DE TETO.
	TMA	

REGIÃO NORDESTE

	SBSV	
	SBIL	
	SBPS	
	SBRF	PREVISÃO DE CHUVA.
	SBFZ	
	SBSG	
	SBSL	
	TMA	

REGIÃO NORTE

	SBEG	
	SBBE	
	TMA	