




















CENTRO DE GERENCIAMENTO DA NAVEGAÇÃO AEREA
IMPACTOS METEOROLÓGICOS PREVISTOS:
REL MET DAS 09h30UTC AS 15h00UTC DO DIA 19/06/2026

TABELA DE CORES	
	OPR. EM CONDIÇÕES METEOROLÓGICAS VISUAIS
	OPR. INSTRUMENTOS E/OU COND. MET. ADVERSAS
	ABAIXO DOS MÍNIMOS METEOROLÓGICOS






REGIÃO SUL

	SBPA	
	SBFL	
	SBJV	PREVISÃO DE NÉVOA ÚMIDA COM RESTRIÇÃO DE VISIBILIDADE.
	SBNF	
	SBFI	
	SBCT	PREVISÃO DE RESTRIÇÃO DE TETO.
	TMA	









REGIÃO SUDESTE

	SBSP	PREVISÃO DE RESTRIÇÃO DE TETO.
	SBGR	PREVISÃO DE NÉVOA ÚMIDA COM RESTRIÇÃO DE TETO E VISIBILIDADE.
	SBKP	
	SBGL	PREVISÃO DE NÉVOA ÚMIDA COM RESTRIÇÃO DE TETO E VISIBILIDADE.
	SBRJ	
	SBBH	
	SBCF	
	SBVT	
	TMA	

REGIÃO CENTRO-OESTE

	SBBR	
	SBGO	
	SBCY	
	SBCG	
	TMA	

REGIÃO NORDESTE

	SBSV	PREVISÃO DE PANCADAS DE CHUVA. PREVISÃO DE PANCADAS DE CHUVA.
	SBIL	PREVISÃO DE PANCADAS DE CHUVA.
	SBPS	PREVISÃO DE PANCADAS DE CHUVA.
	SBRF	PREVISÃO DE NÉVOA ÚMIDA COM RESTRIÇÃO DE VISIBILIDADE.
	SBFZ	PREVISÃO DE PANCADAS DE CHUVA.
	SBSG	PREVISÃO DE PANCADAS DE CHUVA.
	SBSL	
	TMA	

REGIÃO NORTE

	SBEG	PREVISÃO DE PANCADAS DE CHUVA.
	SBBE	
	TMA	