




















**CENTRO DE GERENCIAMENTO DA NAVEGACAO AEREA**  
**IMPACTOS METEOROLOGICOS PREVISTOS:**  
**REL MET DAS 09h30UTC AS 15h00UTC DO DIA 08/04/2026**

TABELA DE CORES	
	OPR. EM CONDIÇÕES METEOROLÓGICAS VISUAIS
	OPR. INSTRUMENTOS E/OU COND. MET. ADVERSAS
	ABAIXO DOS MÍNIMOS METEOROLÓGICOS






**REGIÃO SUL**

	<b>SBPA</b>	PREVISÃO DE RAJADA DE 30KT. PREVISÃO DE RAJADA DE 30KT.
	<b>SBFL</b>	
	<b>SBJV</b>	
	<b>SBNF</b>	
	<b>SBFI</b>	PREVISÃO DE RESTRIÇÃO DE TETO. PREVISÃO DE RESTRIÇÃO DE TETO.
	<b>SBCT</b>	
	<b>TMA</b>	









**REGIÃO SUDESTE**

	<b>SBSP</b>	PREVISÃO DE CHUVA LEVE.
	<b>SBGR</b>	PREVISÃO DE CHUVA LEVE.
	<b>SBKP</b>	PREVISÃO DE CHUVA COM RESTRIÇÃO DE TETO.
	<b>SBRJ</b>	
	<b>SBGL</b>	
	<b>SBBH</b>	
	<b>SBCF</b>	
	<b>SBVT</b>	
	<b>TMA</b>	




**REGIAO CENTRO-OESTE**

	<b>SBBR</b>	
	<b>SBGO</b>	
	<b>SBCY</b>	
	<b>SBCG</b>	
	<b>TMA</b>	

**REGIAO NORDESTE**

	<b>SBSV</b>	PREVISÃO DE PANCADAS DE CHUVA.
	<b>SBIL</b>	PREVISÃO DE PANCADAS DE CHUVA. PREVISÃO DE PANCADAS DE CHUVA.
	<b>SBPS</b>	PREVISÃO DE PANCADAS DE CHUVA. PREVISÃO DE PANCADAS DE CHUVA.
	<b>SBRF</b>	PREVISÃO DE CHUVA COM RESTRIÇÃO DE TETO E VISIBILIDADE. PREVISÃO DE CHUVA COM RESTRIÇÃO DE TETO E VISIBILIDADE.
	<b>SBFZ</b>	PREVISÃO DE PANCADAS DE CHUVA.
	<b>SBSG</b>	
	<b>SBSL</b>	
	<b>TMA</b>	

**REGIÃO NORTE**

	<b>SBEG</b>	PREVISÃO DE CHUVA LEVE.
	<b>SBBE</b>	
	<b>TMA</b>	